



CADDIE BOOK

IDLEWILD

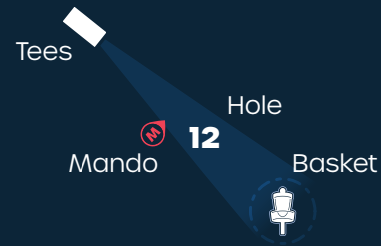
DGPT Elite Layout





- Tournament Central
- Spectator Parking
- Player/Staff Parking ONLY
- Water
- Concession Tent
- Restrooms
- Player Restrooms
- Vendors
- Check-in
- VIP-only Spectating

- Trees
- Paths
- Dirt
- Buildings
- Roads
- Dirt Roads
- FPO
- MPO



IDLEWILD

DGPT ELITE COURSE

PAR
MPO **69** 9,629 FT.

PAR
FPO **71** 9,205 FT.

HOLE	1	2	3	4	5	6	7	8	9	OUT	
PAR	4	4	4	4	3	4	4	5	3	35	MPD
Dist. (ft.)	638	601	656	722	432	555	484	576	258	4,922	
PAR	4	4	4	5	3	4	4	5	3	36	FPD
Dist. (ft.)	638	509	656	722	334	555	400	576	258	4,648	

HOLE	10	11	12	13	14	15	16	17	18	IN	TOT	
PAR	3	3	4	4	4	4	5	3	4	34	69	MPD
Dist. (ft.)	368	242	564	584	556	487	969	287	650	4,707	9,629	
PAR	3	3	4	4	4	4	5	3	5	35	71	FPD
Dist. (ft.)	368	192	564	584	556	387	969	287	650	4,557	9,205	

GENERAL RULES & NOTES

- The 2-meter rule is not in effect.
- **OUT OF BOUNDS:** OB areas (including water) are primarily defined by a white painted line or white string/rope. Where present, white stakes serve as a visual aid for OB lines. Where fencing is used, the inside edge of the fence posts is the OB line. As is standard, the line itself is considered OB. (806.02)
- **OB WATER:** For any OB water that is not marked with a painted line or rope, a disc coming to rest surrounded by water is considered OB.
- All bridges are in-bounds playing surfaces. Any disc coming to rest under a bridge in a marked OB creek is still considered OB.
- Ad walls that are parallel to an OB line DO NOT serve as the OB line. The OB line will be defined by a painted line running in front of and parallel to the walls. The minimum distance between the walls and OB line is 1 meter.
- **DROP ZONES:** Optional Drop Zones (DZ) may be provided on holes for tee shots that come to rest OB. Unless otherwise specified, players may re-throw from their previous lie (tee), from where the disc was last inbounds, OR from the Drop Zone. One penalty throw is assessed no matter which option is chosen.
- **MANDATORIES:** Mandatory Routes are played according to PDGA Rule 804.01. An arrow will be affixed to an object defining the left or right boundary of the restricted plane by pointing to the side of the object opposite the restricted plane. The restricted plane continues away from the marked object, as indicated by an orange painted line, and continues in the same direction of the line to infinity. The restricted plane extends vertically from the painted line to infinity bounded by vertical planes on each edge of the line. If part of a thrown disc clearly enters into a restricted plane in play for the hole, the player receives one penalty throw. The lie for the next throw is the DROP ZONE for that MANDATORY, unless otherwise noted. In the case that a Drop Zone is located more than 10 m from the mandatory object, a PDGA rules waiver has been obtained.
- **RELIEF:** Players may obtain relief backward on the line of play, without penalty, from temporarily placed advertising assets, permanent sign posts, or fairway markers, per PDGA Rule 803.02 (A). As the rule states, "unless greater relief is announced by the Director" instead of only taking the closest lie that provides relief, the Tournament Director has granted up to 1m relief from the aforementioned assets/obstacles.

- **CASUAL OBSTACLES:** Per rule 803.01 (B) (1), "A casual obstacle is ... any item as designated by the Director," spectator stakes and ropes that are in-bounds have been designated as casual obstacles, and may be moved and replaced if they impede a player's stance.
- **CASUAL AREAS:** Players may obtain relief from unmarked casual water per PDGA Rule 806.03. Areas marked with orange paint are designated as casual areas.
- Per PDGA waiver, players are responsible for friends or family who are spectators and who attempt to join the playing group in violation of CM 3.05.G. Players will receive courtesy violation penalties under 812.C if this occurs.
- In the event of a tie for first place after four rounds of play, a winner will be determined by sudden death playoff on holes 1-8 repeating until a winner is determined.

HOLE-SPECIFIC NOTES

HOLE 1

OB: Marked line left, right and beyond

HOLE 2

OB: Creek left and beyond; Marked line left and beyond, connecting the creek and the pond; Pond surrounding green.

HOLE 3

OB: Marked line right, left and beyond; Road left, long and beyond.

MANDATORY: Discs must not enter restricted plane right of marked tree. If MANDO is missed, proceed to DZ +1 penalty throw.

HOLE 4

OB: Ponds; Marked line left and beyond.

HOLE 5

OB: Sidewalk/road right and beyond; Water left.

HOLE 6

OB: Creek; Marked area left of creek short of green.

MANDATORY: Discs must not enter restricted plane right of marked tree. If MANDO is missed, proceed to DZ +1 penalty throw.

HOLE 7

OB: Creek; Marked area right of the tee short of the creek.

MANDATORY: (MPO ONLY) Discs must not enter restricted plane right of marked tree. If MANDO is missed, re-tee +1 penalty throw.

DROP ZONE: For any tee shot coming to rest OB, player may proceed to DZ +1 penalty throw. Standard OB rules apply.

HOLE 8

OB: Marked line left and beyond.

HOLE 12

MANDATORY: Discs must not enter restricted space left of marked tree. If MANDO is missed, proceed to DZ +1 penalty throw.

HOLE 13

OB: Creek; Marked area left of creek.

HOLE 14

OB: Creek; Marked area left of green and beyond.

HOLE 16

OB: Marked tall grass areas left and right of the fairway and beyond; creek crossing short of the green; Marked line long and beyond.

HOLE 17

OB: Creek; Marked area left of creek; Marked area right and beyond.

HOLE 18

OB: Fence long and beyond.





LWS OPEN

DYNAMIC DISCS

AT **IDLEWILD**

The Nationals

DISC GOLF PRO TOUR

IDLEWILD

DGPT Elite Layout • Burlington, KY



HOLE MAPS LEGEND

- OB Water
- OB Area
- Hazard Area
- Casual Area
- Rough / Marsh
- Dirt Paths / Roads
- Roads
- Sidewalks/Cart Paths
- Tree Trunks (approx.)
- Open Area
- Dirt Areas / Forest Floor
- Cement Areas
- Paved Areas / Parking Lots
- General Water
- Trees / Canopy
- Bushes / Brush
- Evergreens
- to pin
- from tee
- Distance Markers (ft.)**
- MPO
- FPO
- Basket (MPO/FPO)
- Tee Box (MPO/FPO)
-
-
- Raised Baskets
- Other Tee Boxes
- Other Baskets
- Hole Shape Swath
Measuring reference to indicate landing zone deviation from center line of play to achieve C1 or C2.
- Mandatory Line
- Drop Zone
- Fences / Walls / Barriers
- Buildings / Obstructions
- Light Posts/Poles

IDLEWILD

1



DGPT

ELITE

MPO

FPO

PAR

4

Bushnell OFFICIAL

638

FEET

194.5 m



RULES & NOTES

OB: Marked line left, right and beyond



T

IDLEWILD

2



DGPT

ELITE

MPO

FPO

PAR

4

Bushnell OFFICIAL

601

509

FEET

183.2 m

155.1 m



RULES & NOTES

OB: Creek left and beyond; Marked line left and beyond, connecting the creek and the pond; Pond surrounding green.



T

IDLEWILD

3



DGPT

ELITE

MPO

FPO

PAR

4

Bushnell OFFICIAL

656

FEET

199.9 m

RULES & NOTES

OB: Marked line right, left and beyond; Road left, long and beyond.

MANDATORY: Discs must not enter restricted plane right of marked tree. If MANDO is missed, proceed to DZ +1 penalty throw.



T

DZ

235

M

RESTRICTED SPACE

5



IDLEWILD

4



DGPT

ELITE

MPO

FPO

PAR

4

5

Bushnell OFFICIAL

722

FEET

220.1 m



RULES & NOTES

OB: Ponds; Marked line left and beyond.



IDLEWILD

5



DGPT

ELITE

FPO

PAR

3

Bushnell OFFICIAL

334

FEET

101.8 m

RULES & NOTES

OB: Sidewalk/road right and beyond; Water left.



IDLEWILD

5



DGPT

ELITE

MPO

PAR

3

Bushnell OFFICIAL

432

FEET

131.7 m

 RULES & NOTES

OB: Sidewalk/road right and beyond; Water left.



IDLEWILD

6



DGPT

ELITE

MPO

FPO

PAR

4

Bushnell OFFICIAL

555

FEET


169.2 m



RULES & NOTES

OB: Creek; Marked area left of creek short of green.

MANDATORY: Discs must not enter restricted plane right of marked tree. If MANDATORY is missed, proceed to DZ +1 penalty throw.



IDLEWILD

7



DGPT

ELITE

FPO

PAR

4

Bushnell OFFICIAL

400

FEET


121.9 m



RULES & NOTES

OB: Creek; Marked area right of the tee short of the creek.

DROP ZONE: For any tee shot coming to rest OB, player may proceed to DZ +1 penalty throw. Standard OB rules apply.



IDLEWILD

7



DGPT

ELITE

MPO

PAR

4

Bushnell OFFICIAL

484

FEET

147.5 m



RULES & NOTES

OB: Creek; Marked area right of the tee short of the creek.

MANDATORY: Discs must not enter restricted plane right of marked tree. If MANDO is missed, re-tee +1 penalty throw.

DROP ZONE: For any tee shot coming to rest OB, player may proceed to DZ +1 penalty throw. Standard OB rules apply.



IDLEWILD

8



DGPT

ELITE

MPO

FPO

PAR

5

Bushnell OFFICIAL

576

FEET

175.6 m



RULES & NOTES

OB: Marked line left and beyond.



T

2

7

9

11

1

OB

OB

OB

OB

OB

OB

OB

OB

OB

OB

OB

OB

IDLEWILD

9



DGPT

ELITE

MPO

FPO

PAR

3

Bushnell OFFICIAL

258

FEET

78.6 m



IDLEWILD

10



DGPT

ELITE

MPO

FPO

PAR

3

Bushnell OFFICIAL

368

FEET

112.2 m



Handwritten signature



IDLEWILD

11



DGPT

ELITE

FPO

PAR

3

Bushnell OFFICIAL

192

FEET

58.5 m



IDLEWILD

11



DGPT

ELITE

MPO

PAR

3

Bushnell OFFICIAL

242

FEET

73.8 m



IDLEWILD

12



DGPT

ELITE

MPO

FPO

PAR

4

Bushnell OFFICIAL

564

FEET

171.9 m



RULES & NOTES

MANDATORY: Discs must not enter restricted space left of marked tree. If MANDATORY is missed, proceed to DZ +1 penalty throw.



IDLEWILD

13



DGPT

ELITE

MPO

FPO

PAR

4

Bushnell OFFICIAL

584

FEET

178.0 m



RULES & NOTES

OB: Creek; Marked area left of creek.



IDLEWILD

14



DGPT

ELITE

MPO

FPO

PAR

4

B Bushnell OFFICIAL

556

FEET

169.5 m



RULES & NOTES

OB: Creek; Marked area left of green and beyond.



DISC GOLF PRO TOUR



IDLEWILD

15



DGPT

ELITE

FPO

PAR

4

Bushnell OFFICIAL

387

FEET

118.0 m



IDLEWILD

15



DGPT

ELITE

MPO

PAR

4

Bushnell OFFICIAL

487

FEET

148.4 m



IDLEWILD

16



DGPT

ELITE

MPO

FPO

PAR

5

Bushnell OFFICIAL

969

FEET

295.3 m



RULES & NOTES

OB: Marked tall grass areas left and right of the fairway and beyond; creek crossing short of the green; Marked line long and beyond.



T

IDLEWILD

17



DGPT

ELITE

MPO

FPO

PAR

3

Bushnell OFFICIAL

287

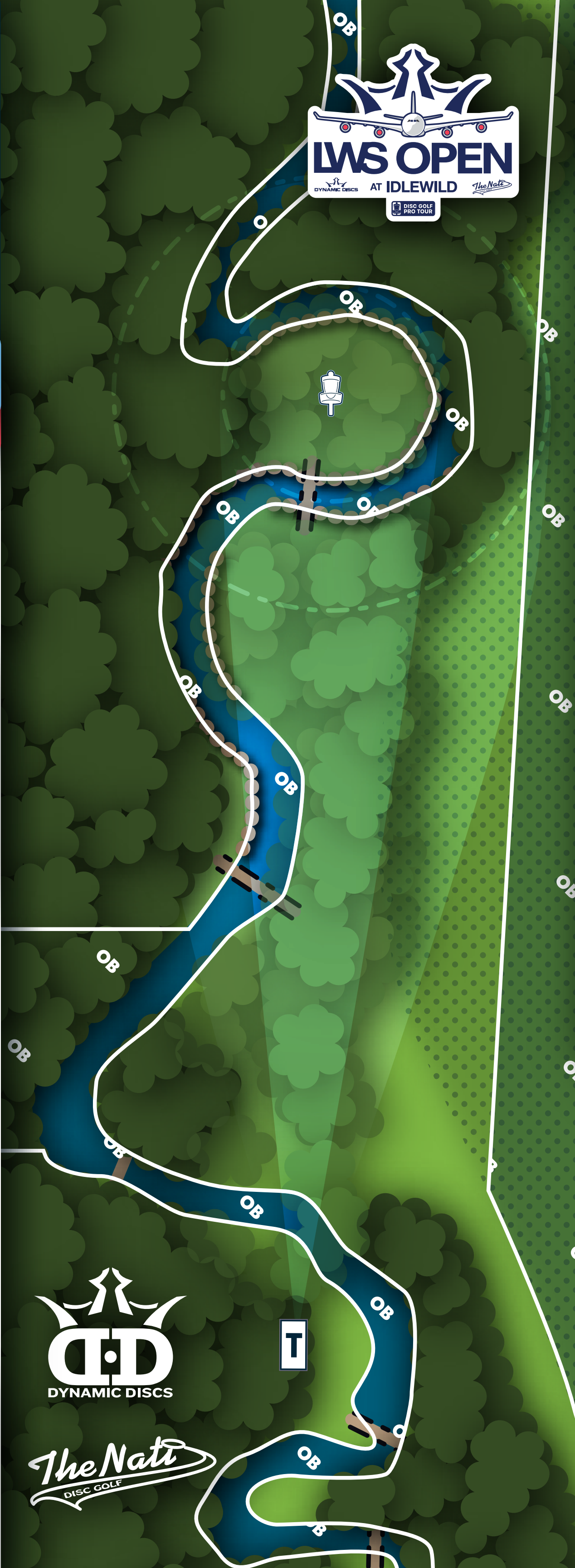
FEET

87.5 m



RULES & NOTES

OB: Creek; Marked area left of creek; Marked area right and beyond.



IDLEWILD

18



DGPT

ELITE

MPO

FPO

PAR

4

5

B Bushnell OFFICIAL

650


FEET

198.1 m



RULES & NOTES

OB: Fence long and beyond.



T